








Map 13: Cape Preston

LEGEND

-  Major River
 -  Regionally Significant Arid Zone Mangrove Areas
 -  Proposed Marine Conservation Reserve
- Level of Ecological Protection
-  Maximum
 -  High
 -  Moderate
 -  Low

ENVIRONMENTAL QUALITY OBJECTIVES (EQOs) AND LEVELS OF ECOLOGICAL PROTECTION (LEPs)

Ecosystem Health Value:
The EQO for this value has four levels of ecological protection (Maximum, High, Moderate, Low) reflecting conservation significance and community expectations for each area.

Social Use Value:
The EQOs for these values apply everywhere (e.g. the quality of all marine waters should be safe for swimming and fishing unless otherwise designated)

SOURCE DATA

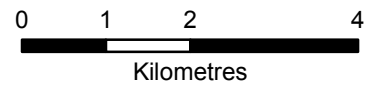
DWER: Levels of Ecological Protection (2019),
Regionally Significant Arid Zone Mangroves (2001)
Landgate: Towns, Rivers, Roads (2015)
Geoscience Australia: State Coastal Waters Limit (2016)
DoT, Pilbara Port Authority, DWER: Coastal Infrastructure, Areas (2016, 2017, 2018)
Proponents: Salt Works, Approved Ministerial Statements
DBCA: Proposed Marine Conservation Reserve (2005)

DWER GIS Section

Date: 30/01/2019, Map Version: 4

Disclaimer:
This map is intended as a generalised interpretation of environmental issues. The information contained on this map is to be considered indicative only and in no event shall the Department of Water and Environmental Regulation be liable for any incident or consequential damages resulting from use of the material.

Copyright Department of Water and Environmental Regulation, 2017.
All Rights Reserved. All works and information displayed are subject to Copyright. For the reproduction or publication beyond that permitted by the Commonwealth Copyright Act 1968 written permission must be sought from the Agency.




Projection: Map Grid of Australia Zone 50
Datum: Geocentric Datum of Australia, 1994
Scale: 1:90,000 at A3

LOCALITY MAP



MAP NOTES

-  Small areas around saline wastewater discharge points with a low level of ecological protection.

