

302500mE

305000mE






8457500mN



0 250 500m
Scale 1:25 000

Legend

Proposed Restricted Access Road:
Gumboot Bay to Ashmore

-  Misc Lease 80/41
-  Misc Lease 80/42
-  Restricted Access Road
-  DOLA Special Lease:
Faraway Bay Bush Camp
(Subject to Survey)
-  Exploration/Pastoral Track

Aerial Photography Mosaic:
Taken 10/10/1994 at 1:25 000

FARAWAY
BAY

GUMBOOT
BAY

FARAWAY BAY
BUSH CAMP

PROPOSED
BARGE SITE

8455000mN

PROPOSED NATIONAL PARK 215

CARSON RIVER PASTORAL STATION
3114/1056

8452500mN

Striker
RESOURCES N.L.
A.B.N. 86 009 153 119

Figure 3

GUMBOOT BAY

Author: R. Carpenter

AMG84 (Zone 52)

August 2001

Drawn: CAD Resources - www.cadresources.com.au - Tel: (08) 9246 3242 - Fax: (08) 9246 3202 - CAD Reference: j7121004.dgn - Rev: A