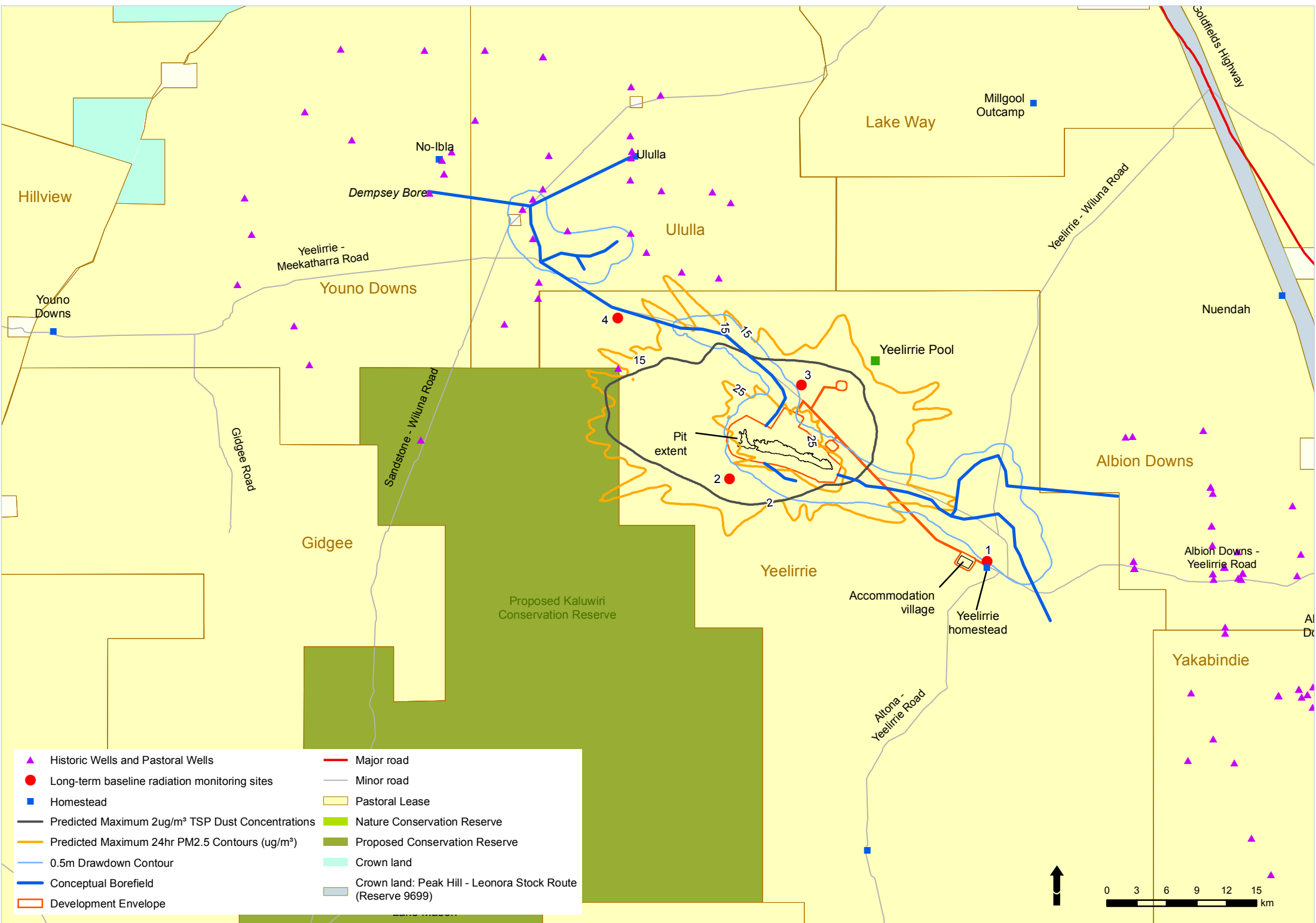

















Yeelirrie Uranium Project
Response to Submissions

Attachment 5

Figure Potential Impacts on Neighbouring Stations



- | | |
|--|--|
|  Historic Wells and Pastoral Wells |  Major road |
|  Long-term baseline radiation monitoring sites |  Minor road |
|  Homestead |  Pastoral Lease |
|  Predicted Maximum 24hr PM2.5 Contours (ug/m³) |  Nature Conservation Reserve |
|  Predicted Maximum 2ug/m³ TSP Dust Concentrations |  Proposed Conservation Reserve |
|  0.5m Drawdown Contour |  Crown land |
|  Conceptual Borefield |  Crown land: Peak Hill - Leonora Stock Route (Reserve 9699) |
|  Development Envelope | |

